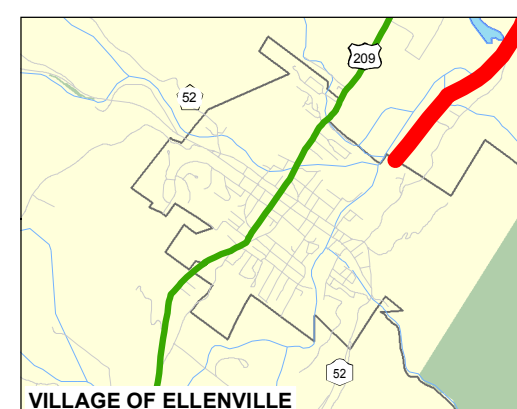
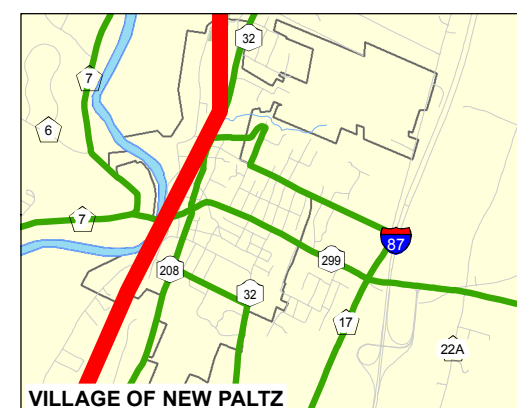
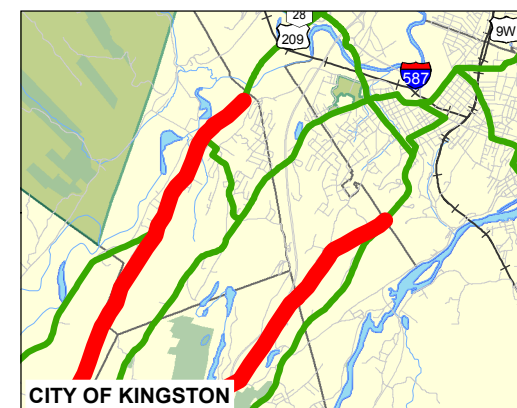
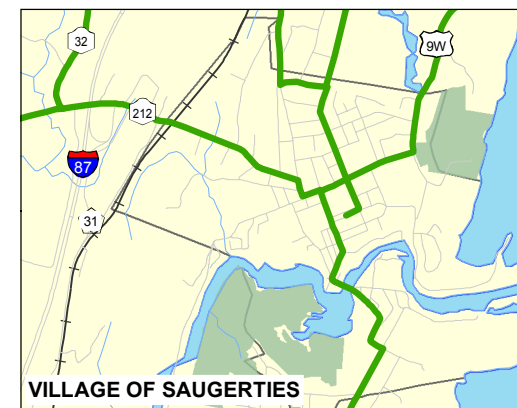
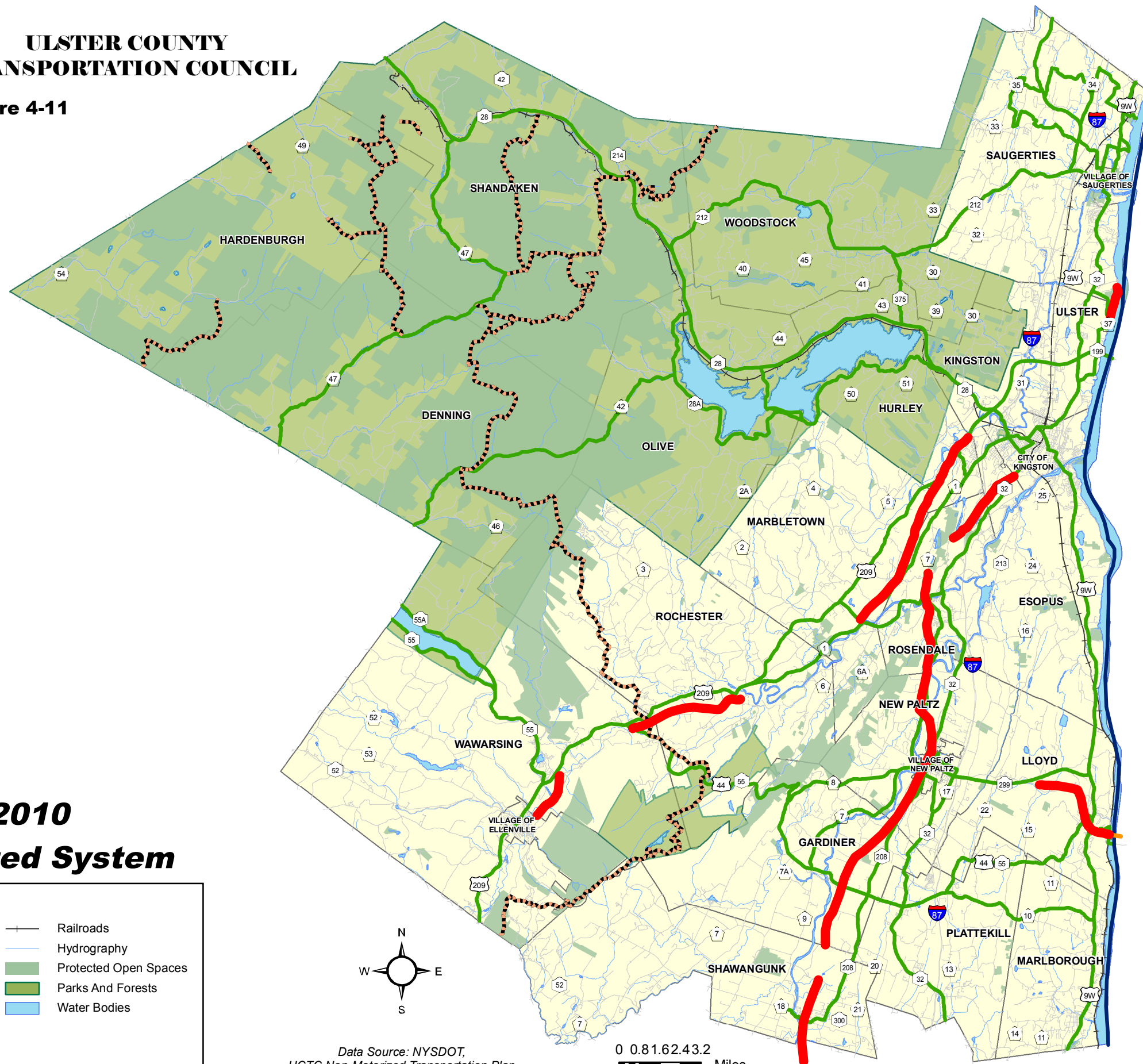




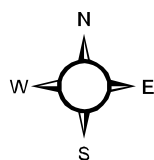
**ULSTER COUNTY
TRANSPORTATION COUNCIL**

Figure 4-11



**Year 2010
Non Motorized System**

Legend			
	Existing Multi Use Trail		Railroads
	Foot Trails Only		Hydrography
	Walkway Over Hudson		Protected Open Spaces
	Hudson River Water Trail		Parks And Forests
	Bike Routes		Water Bodies
	Roads		



Data Source: NYSDOT,
UCTC Non-Motorized Transportation Plan

0 0.81.62.43.2
Miles